

T6N  
T5N

T5N  
T4N





T4N  
T3N


R69W|R68W

R68W|R67W

R67W|R66W

**LEGEND**

-  RECREATION DISTRICT BOUNDARY
-  ROADWAY
-  RIVER OR WATERCOURSE
-  RAILROAD



**NORTH**

SCALE: 1" = 4200'

**THOMPSON RIVERS PARKS AND RECREATION DISTRICT  
DISTRICT BOUNDARY MAP**  
DATE PREPARED - 12/16/13

CES  
CONSULTANTS, LLC  
721 4TH STREET, SUITE 1 FT. LUPTON, CO 80621  
PH. (970) 373-4480